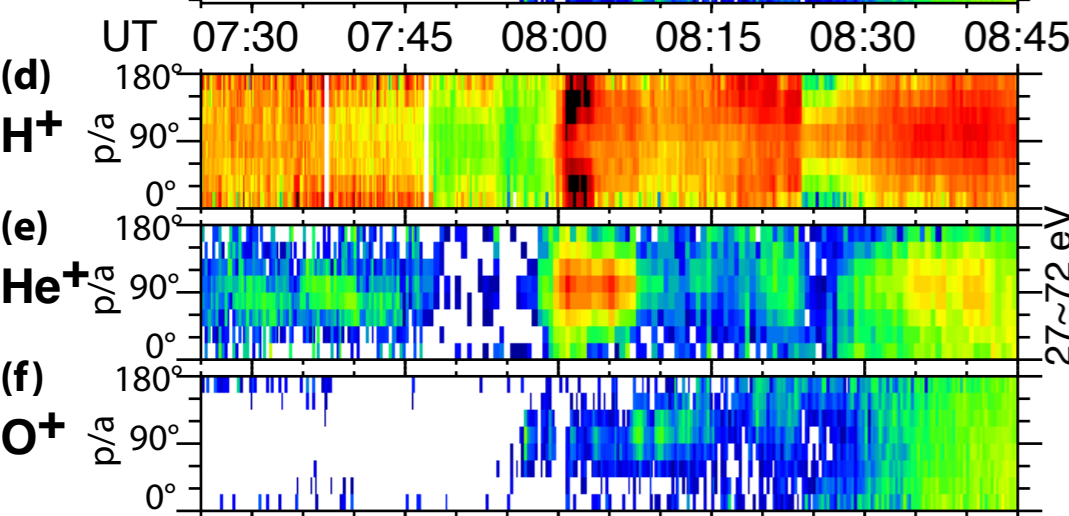
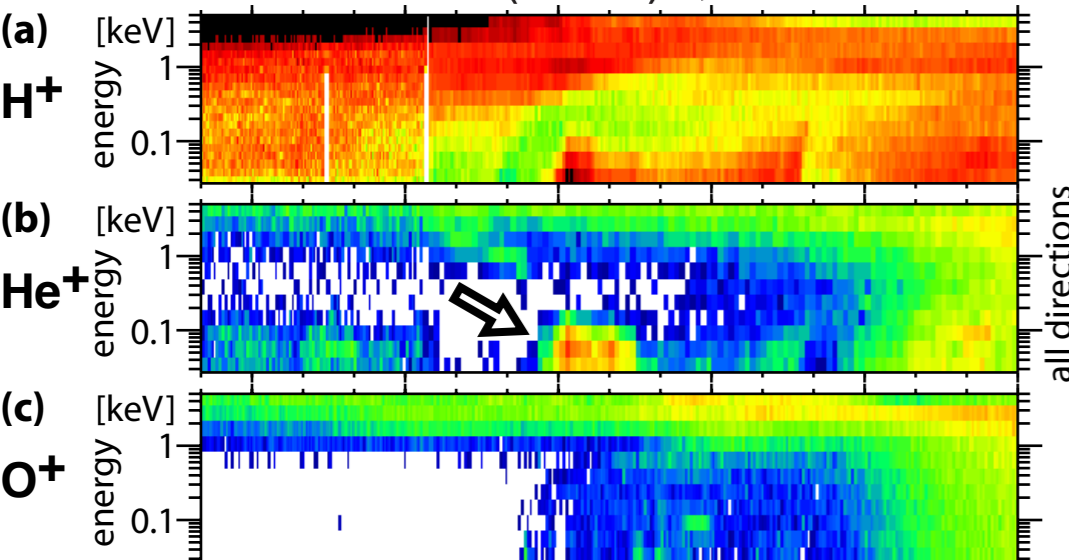
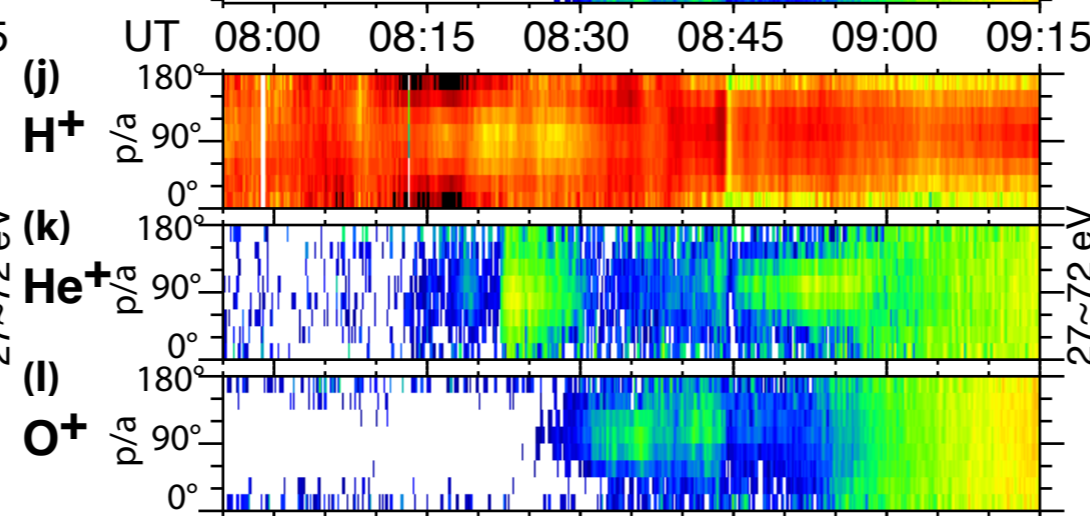
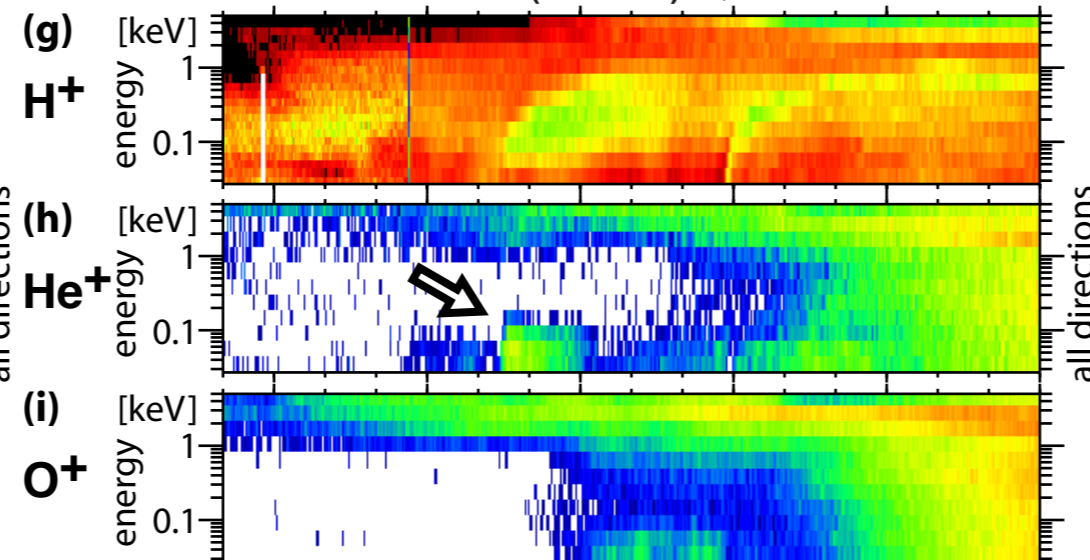


CIS/CODIF (SC-1) , 2002-9-03



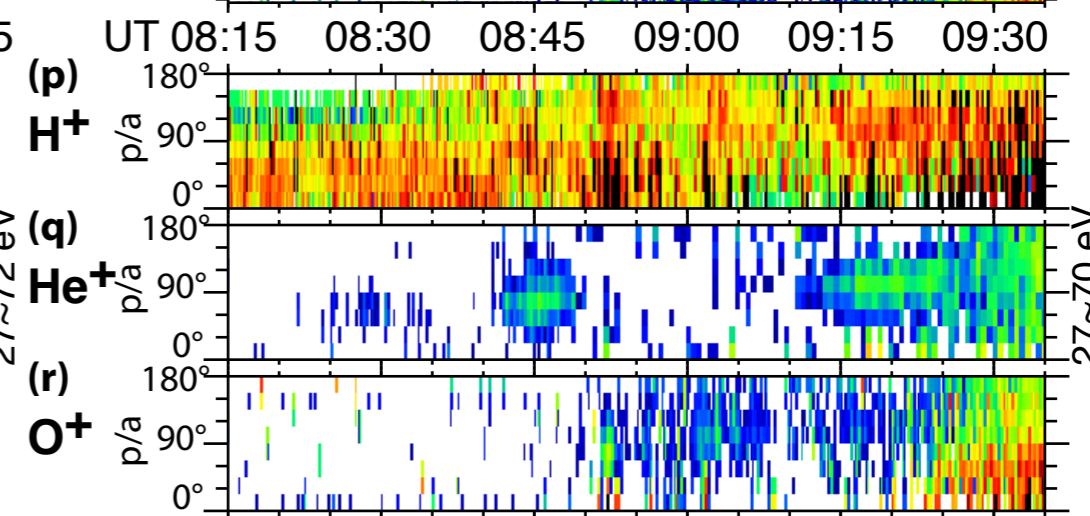
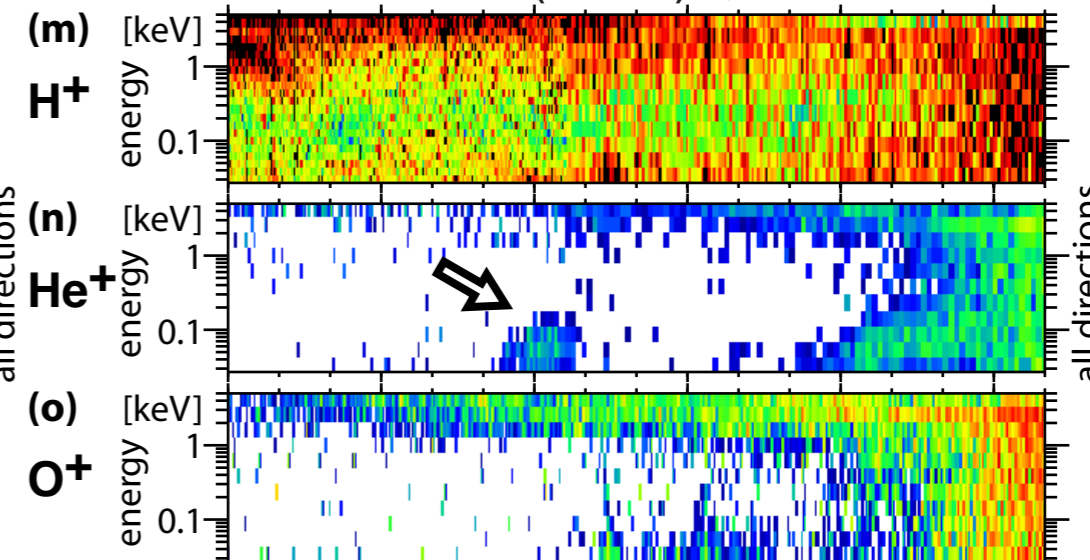
Dist	5.6	5.3	5.1	5.0	4.8
L	12.0	8.7	6.7	5.5	4.9
lLat	-73.2	-70.2	-67.3	-64.8	-63.0
MLT	11.7	11.7	11.8	11.9	12.0
Zgsm	-4.1	-3.4	-2.7	-1.9	-1.0
Zgse	-3.8	-3.1	-2.4	-1.7	-0.9

CIS/CODIF (SC-4) , 2002-9-03



Dist	5.2	4.9	4.6	4.4	4.2
L	15.8	9.9	6.8	5.1	4.3
lLat	-75.4	-71.5	-67.5	-63.8	-61.1
MLT	11.4	11.6	11.7	11.8	11.9
Zgsm	-4.2	-3.6	-2.8	-2.0	-1.1
Zgse	-4.0	-3.3	-2.6	-1.8	-0.9

CIS/CODIF (SC-3) , 2002-9-03



Dist	5.5	5.2	4.9	4.7	4.5
L	15.6	10.4	7.5	5.7	4.8
lLat	-75.3	-72.0	-68.5	-65.3	-62.7
MLT	11.2	11.4	11.6	11.7	11.8
Zgsm	-4.5	-3.8	-3.1	-2.3	-1.5
Zgse	-4.2	-3.6	-2.9	-2.1	-1.3

all directions
log JE
(keV cm⁻² s⁻¹ str⁻¹ keV⁻¹)

all directions
log JE
(keV cm⁻² s⁻¹ str⁻¹ keV⁻¹)